

Woolgoolga
Back Beach




Flat Top Point

Hearnes
Lake Beach

Sandy
Beach

Bare Bluff Headland

Dog bag dispenser main
access point Hearnes Lake.

-  LAND PARCELS
-  ROAD EASEMENTS
-  CREEKS



Cadastral, topographic and aerial ADS40 information supplied by the NSW Department of Finance and Services and maintained by Coffs Harbour City Council. (Copyright © 2013, NSW Department of Finance and Services). Other data displayed may have been supplied by various other agencies under licence.

This map must not be reproduced in any form, whole or part, without written permission from Coffs Harbour City Council. This Council does not warrant the correctness of this map or information contained thereon. This map Copyright © 2013, Coffs Harbour City Council.

Council accepts no liability or responsibility in respect to the map and any inaccuracies thereon. Any person relying on this plan shall do so at their own risk.

**LEASH-FREE and PROHIBITED ZONES
HEARNES/ SANDY/ WOOLGOOLGA BEACH**

This map produced by GIS Section
Coffs Harbour City Council
User: jxsjohn
Last Modified: 4/02/2013

-  Prohibited
-  Leash Free
-  Leashed Area - Seasonal - Little Terns

SCALE@A4 1:29000

0 375 750 1,500
Metres

Coordinate System: GDA 1994 MGA Zone 56
Projection: Transverse Mercator
Datum: GDA 1994

