

Local Environmental Plan (2013): Information Links




























(1) Coffs Harbour Local Environmental Plan 2013 (NSW Legislation website)

<https://www.legislation.nsw.gov.au/#/view/EPI/2013/564>

(2) Local Environmental Plan (CHCC website)

<https://www.coffsharbour.nsw.gov.au/Building-and-Planning/Planning-Controls-and-Guidelines/Pages/LocalEnvironmentalPlan.aspx>

Legend:

LEP 2013 Land Zoning	
	B1 Neighbourhood Centre
	B2 Local Centre
	B3 Commercial Core
	B4 Mixed Use
	B5 Business Development
	B6 Enterprise Corridor
	E1 National Parks and Nature Reserves
	E2 Environmental Conservation
	IN1 General Industrial
	IN2 Light Industrial
	IN3 Heavy Industrial
	IN4 Working Waterfront
	R1 General Residential
	R2 Low Density Residential
	R3 Medium Density Residential
	R4 High Density Residential
	R5 Large Lot Residential
	RE1 Public Recreation
	RE2 Private Recreation
	RU2 Rural Landscape
	RU3 Forestry
	SP1 Special Activities
	SP2 Infrastructure
	SP3 Tourist
	W1 Natural Waterways
	W2 Recreational Waterways
	W3 Working Waterways