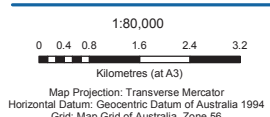
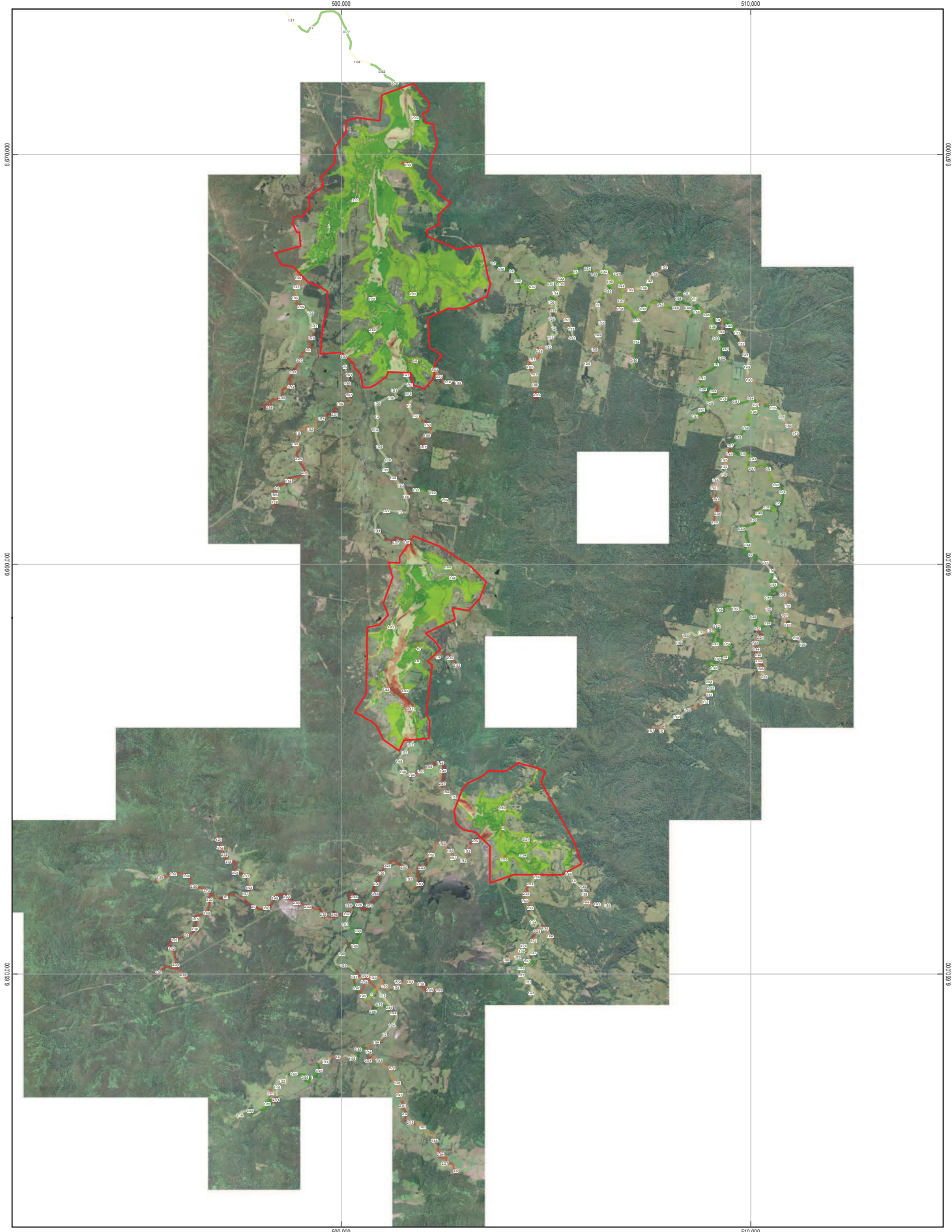


Coffs Harbour City Council  
 UPPER ORARA RIVER FLOOD STUDY  
 Floodmap  
 PMF Event

Job Number | 22-15606  
 Revision | 1  
 Date | 2012.04.26

Figure F.6a



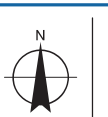
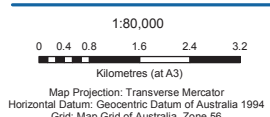
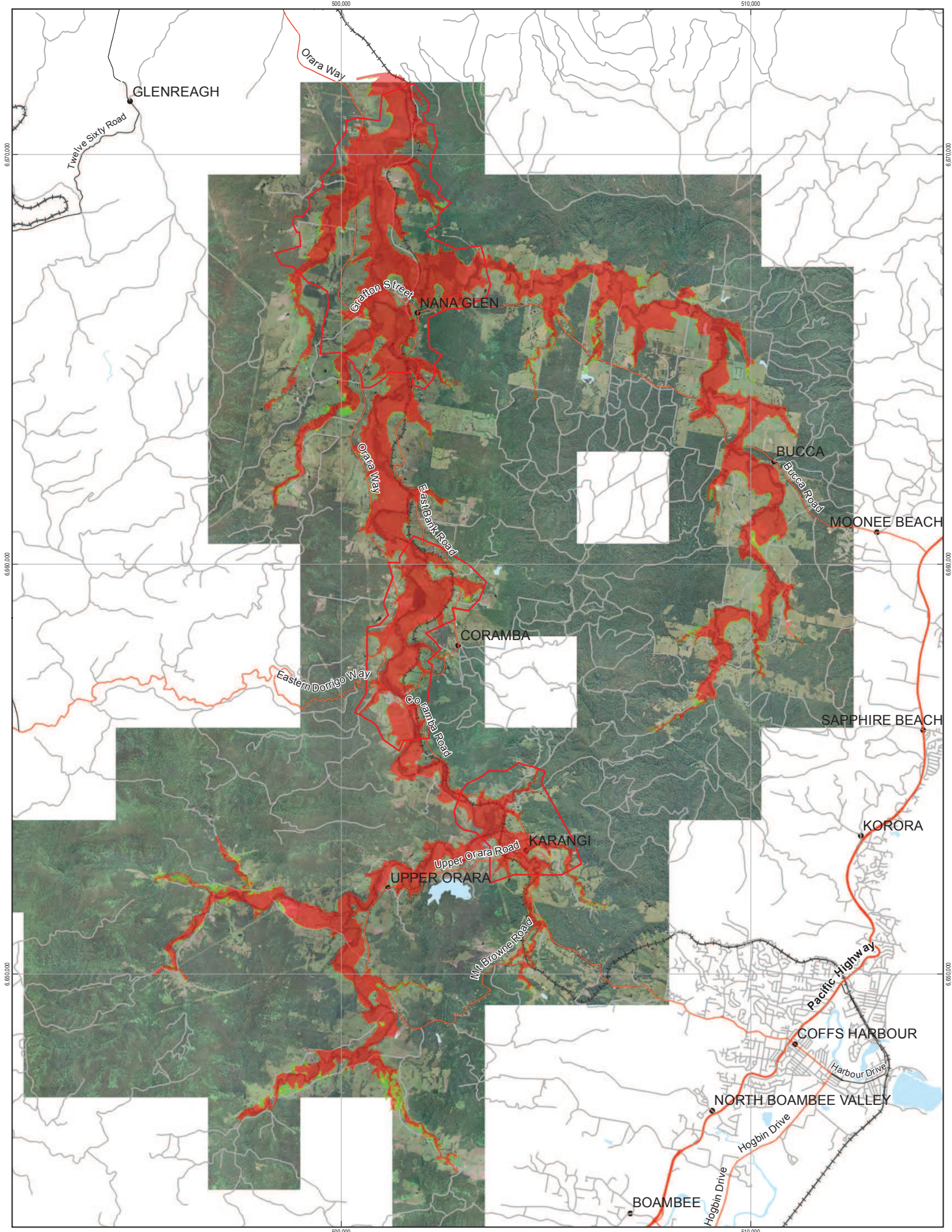
**Legend:**

	Velocity (m/s) 0 - 0.5		1.0 - 1.5		2d_Modelling_Extent
	0.5 - 1.0		1.5 - 2.0		
	Greater than 2				

Coffs Harbour City Council  
 UPPER ORARA RIVER FLOOD STUDY  
 Average Velocity  
 PMF Event

Job Number 22-15606  
 Revision 1  
 Date 2012.04.26

**Figure F.6b**



**Legend**

**Hazard Categories**

- 1 - Low Hazard
- 2 - Intermediate Hazard
- 3 - High Hazard

2D Modelling Extent



Coffs Harbour City Council  
UPPER ORARA RIVER FLOOD STUDY  
Provisional Flood Hazard  
PMF Event

Job Number | 22-15606  
Revision | 1  
Date | 2012.04.26

**Figure F.6c**