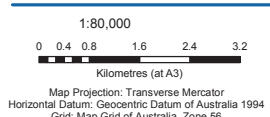
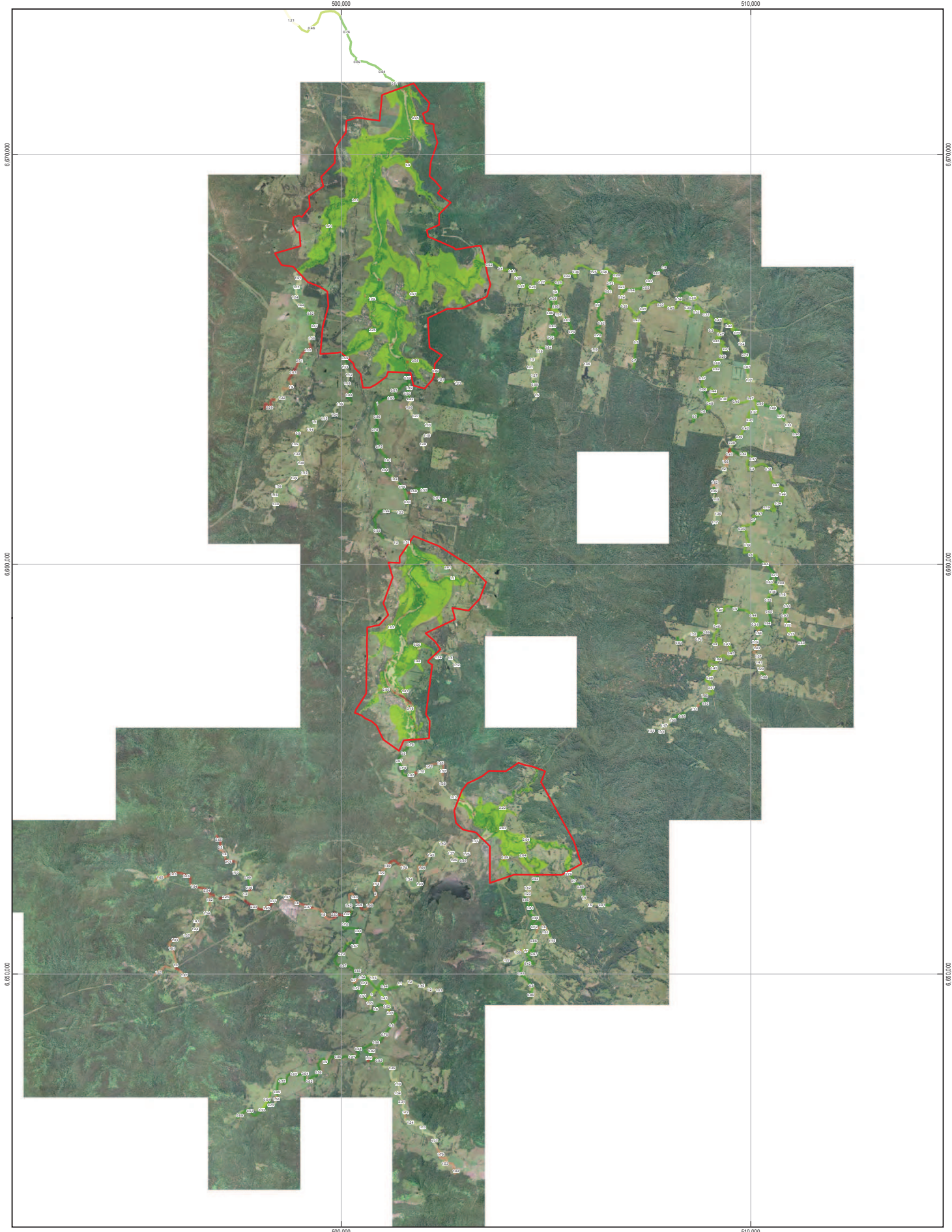


Coffs Harbour City Council
 UPPER ORARA RIVER FLOOD STUDY
Floodmap
5% AEP Event

Job Number | 22-15606
 Revision | 1
 Date | 2012.04.26

Figure F.3a



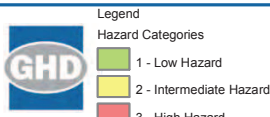
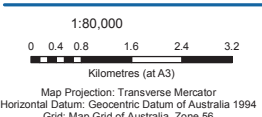
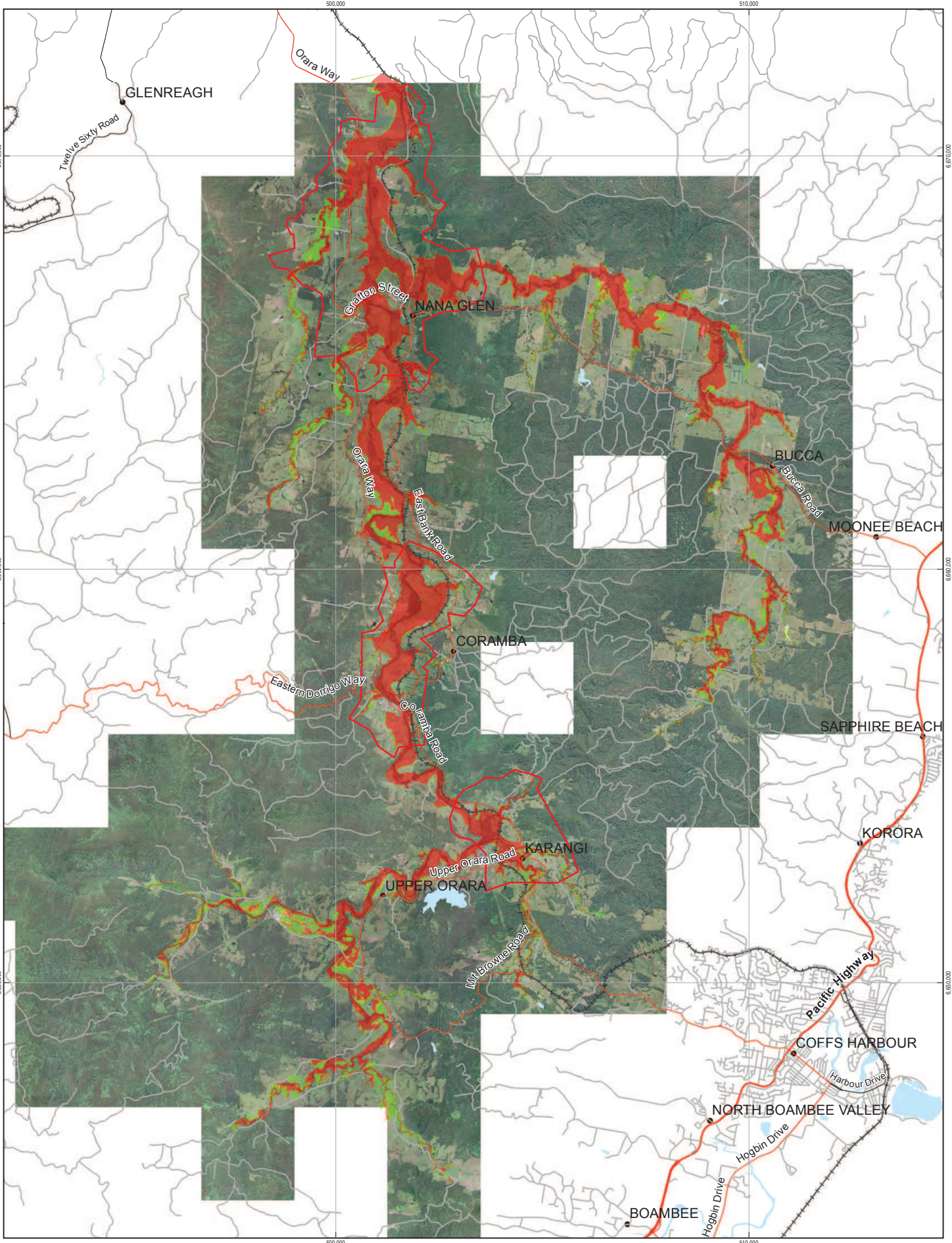
Legend:

Velocity (m/s)	Color
0 - 0.5	Light Green
0.5 - 1.0	Medium Green
1.0 - 1.5	Yellow
1.5 - 2.0	Orange
Greater than 2	Red

2d_Modelling_Extent (Red outline)

Coffs Harbour City Council
UPPER ORARA RIVER FLOOD STUDY
Average Velocity
5% AEP Event

Job Number | 22-15606
Revision | 1
Date | 2012.04.26
Figure F.3b



Coffs Harbour City Council Job Number 22-15606
 UPPER ORARA RIVER FLOOD STUDY Revision 1
 Date 2012.04.26

**Provisional Flood Hazard
 5% AEP Event**

Figure F.3c