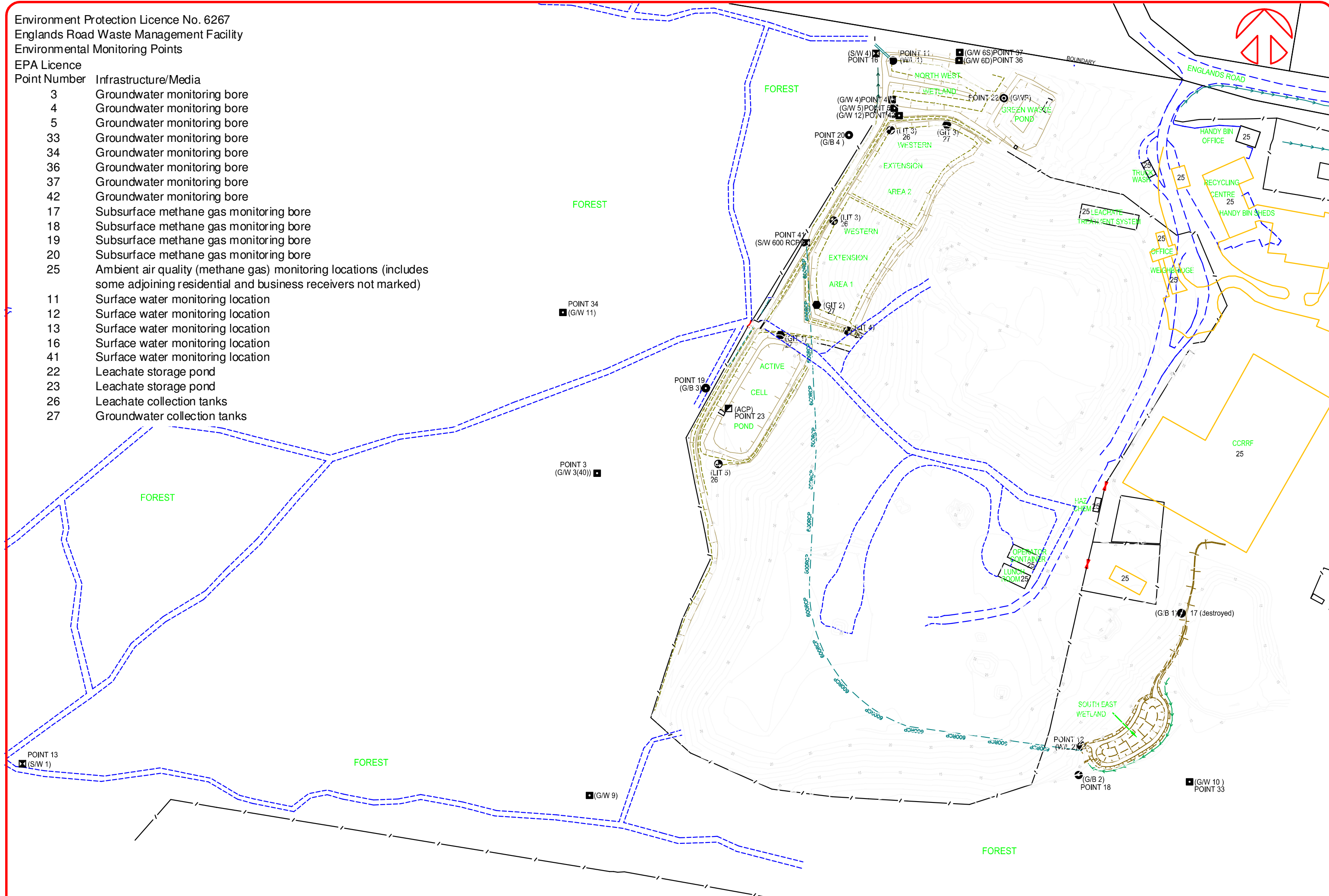


Environment Protection Licence No. 6267  
 Englands Road Waste Management Facility  
 Environmental Monitoring Points

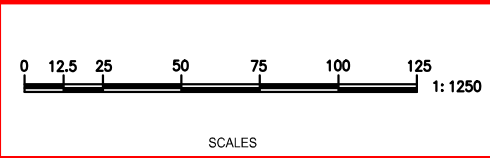
EPA Licence

Point Number	Infrastructure/Media
3	Groundwater monitoring bore
4	Groundwater monitoring bore
5	Groundwater monitoring bore
33	Groundwater monitoring bore
34	Groundwater monitoring bore
36	Groundwater monitoring bore
37	Groundwater monitoring bore
42	Groundwater monitoring bore
17	Subsurface methane gas monitoring bore
18	Subsurface methane gas monitoring bore
19	Subsurface methane gas monitoring bore
20	Subsurface methane gas monitoring bore
25	Ambient air quality (methane gas) monitoring locations (includes some adjoining residential and business receivers not marked)
11	Surface water monitoring location
12	Surface water monitoring location
13	Surface water monitoring location
16	Surface water monitoring location
41	Surface water monitoring location
22	Leachate storage pond
23	Leachate storage pond
26	Leachate collection tanks
27	Groundwater collection tanks




DATUM A.H.D	COMP. FILE REF. DATA\TIP\TIP MONITORING POINTS
GRID ISG	REFERENCE PLANS
ORIGIN GPS	

No.	AMENDMENTS	CHK'D	DATE



SURVEY	JK, BW, LM	DESIGN MANAGER	DATE
DESIGN	JK	CONSTN ENGINEER	DATE
DRAWN	JK	WORKS No.	
CHECKED			
STATUS			

**COFFS HARBOUR CITY COUNCIL**  
 CITY SERVICES  
 Locked Bag 155  
 Coffs Harbour NSW 2450  
 Phone (02) 66484000 Fax (02) 66484477  
 www.chcc.nsw.gov.au  
 email-coffs.council@chcc.nsw.gov.au



**ENGLANDS ROAD WASTE MANAGEMENT**  
 SITE PLAN WITH LOCATION OF  
 ENVIRONMENTAL MONITORING POINTS  
 ENGLANDS ROAD - COFFS HARBOUR

COUNCIL PLAN No.	2120713
SHEET	1 OF 1
SIZE	REVISION
A1	