



**Woolgoolga Back Beach
(Southern End):**




**4WD/Vehicle
Access Permitted**

**Maximum vehicle speed 25 kph
within 100m of beach users,
50 kph at other times**

Little Tern breeding
area and surrounds:
exercise care Oct-Feb

**Hearnes
Lake
Beach**

Legend

-  Little Terns Breeding Area
-  Breeding Area Buffer
-  4WD/Vehicle Access Permitted

**Woolgoolga Back Beach
(Southern End)
4WD/Vehicle Access**

This map produced by GIS Section
Coffs Harbour City Council
User: amdmanda
Date: 6/01/2012 1:6,500



Cadastral and topographic information supplied by LPMA & maintained by Coffs Harbour City Council.
Other data displayed may have been supplied by various other agencies under licence.
This map must not be reproduced in any form, whole or part,
without written permission from Coffs Harbour City Council.
This Council does not warrant the correctness of the plan or information contained thereon.
Council accepts no liability or responsibility in respect to the plan and any inaccuracies thereon.
Any person relying on this plan shall do so at their own risk.

